



























-  Promoted cycle route
(Traffic volumes may vary according to time of day)
-  Traffic-free cycle path
-  Bridleway
(Unsurfaced section)
-  Footpath
(Alignment of all footpaths is indicative)
-  School
(Arrow indicates main entrance)
-  College
(Arrow indicates main entrance)
-  Place of worship
(Arrow indicates main entrance)
-  Railway with station
-  Cycle parking
-  Convenience shop
-  Supermarket
-  Library
-  Post office
-  Crossing
-  School Crossing Patrol
-  One way
-  One way with cycle contraflow
-  Hospital
-  Level crossing
-  Commercial / Industrial area
-  Urban area
-  Bus stop

Cartography CycleCity Guides
www.cyclecityguides.co.uk
 © Crown copyright and database rights
 2012 Ordnance Survey 100049029
 You are not permitted to copy, sub-
 license, distribute or sell any of this data
 to third parties in any form.







0 Kilometres 0.5 1 1.5

0 Miles 0.25 0.5 0.75 1

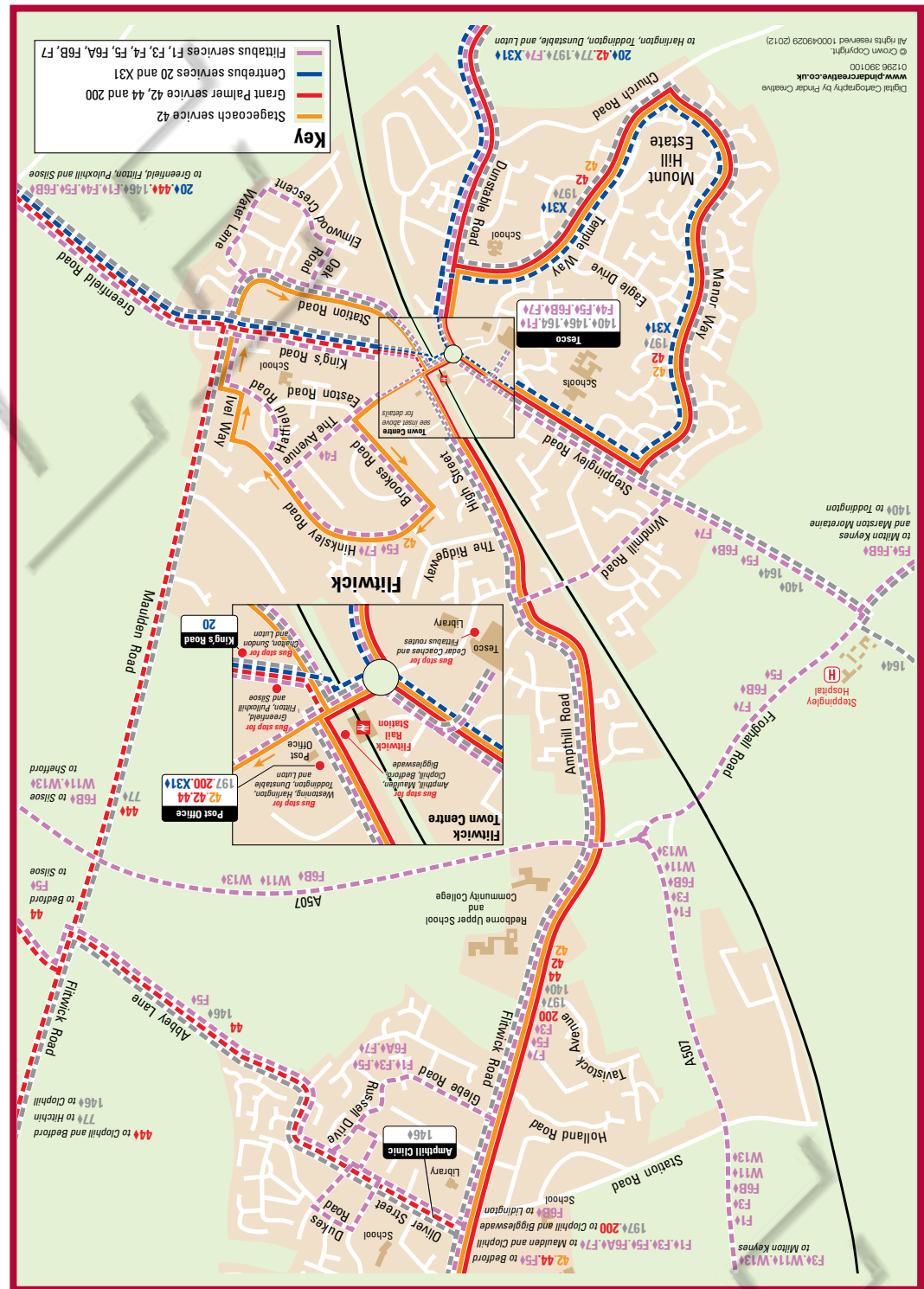
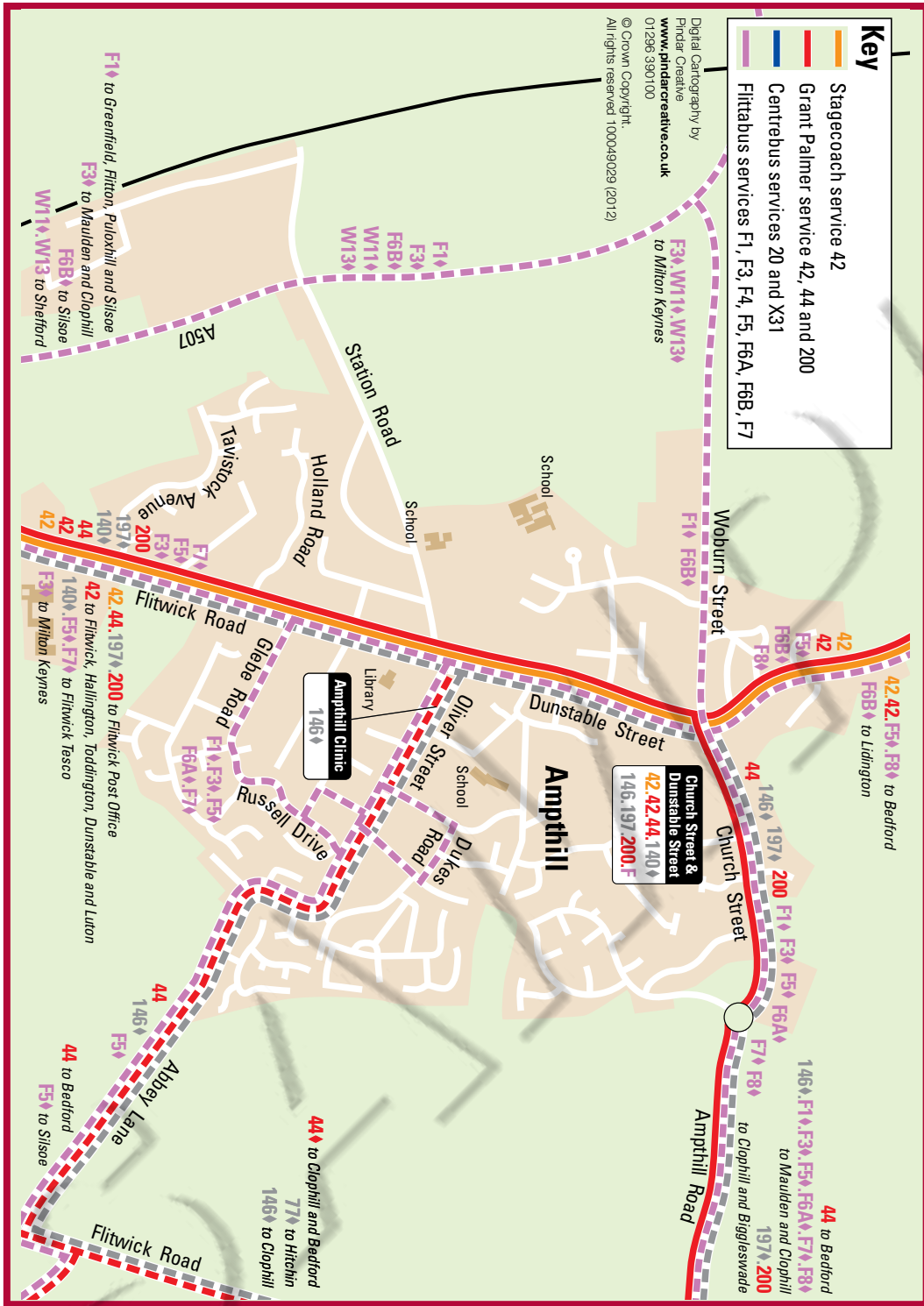
How long will it take?

3 minutes cycling will take you this far  **or this far in 6 minutes** 

if you cycle at about 10mph

3 minutes walking  **or 6 minutes**  **or 9 minutes**  **or 12 minutes**  **or 15 minutes**  **or 18 minutes** 

if you walk at about 3mph



Congratulations

By using this map to walk and cycle regularly you are

- saving money whilst getting fitter
- improving your health and wellbeing
- helping the environment
- adding years to your life expectancy

Walking and cycling are excellent ways to exercise. The average adult can expect to burn off 215 calories for each hour they spend walking and 650 for each hour they cycle while toning their calves, thighs and bottom at the same time!

Latest health guidelines recommend 30 minutes of moderate exercise 5 times a week for adults and more for children. By meeting this target you reduce the risk of heart disease, stroke, diabetes, hypertension, osteoporosis and some cancers. It is also vital to maintaining a healthy weight and will make you feel better.

For more information, visit the NHS website at www.nhs.uk/change4life



Useful contacts

Planning a journey

- To plan a door-to-door journey by rail, bus or cycle visit www.transportdirect.info
- For bus and rail routes and timetables ring Traveline on 0871 200 2233 or visit www.travelinesoutheast.org.uk
- For live bus departure information visit www.nextbuses.mobi
- For rail fare information ring National Rail Enquiries on 08457 484 950 or visit www.nationalrail.co.uk
- For promoted walking and cycling routes in your area visit www.centralbedfordshire.gov.uk/environment/countryside/cycling.aspx and www.letsgo.org.uk

While out and about

- To report an issue with the highway including footpaths and cycle paths (including the National Cycle Network) ring Central Bedfordshire's Highways Helpdesk on 0300 300 8049 or email highways@centralbedfordshire.gov.uk
- If the problem is on a Right of Way contact Central Bedfordshire's Countryside Access Team on 0300 300 8305 or email rightsofway@centralbedfordshire.gov.uk
- The Police Station at Ampthill can be contacted on 01234 841212. Dialling 101 will also route you through to your nearest station.

Keep up to date

- Keep up to date with local travel news by following www.twitter.com/letstalkcentral
- Join 'Let's Talk Central' at www.letstalkcentral.com to have your say on local issues

Join a local group

- Get in touch with your local cycling campaign group by emailing steve.lakin@centralbedfordshire.gov.uk
- Ring 01234 768011 for Ampthill Walkers or 01480 350345 for North Bedfordshire Ramblers (www.northbedsramblers.co.uk) for details of their programme of walks
- Find out about local Bikeability cycle training courses for both children and adults by contacting nick.shaw@centralbedfordshire.gov.uk
- Become a local Sustrans volunteer by emailing volunteers-uk@sustrans.org.uk or visiting www.sustrans.org.uk

Travel Choices Map

Ampthill & Flitwick

Featuring walking, cycling and bus routes



Central Bedfordshire Council
www.centralbedfordshire.gov.uk

Central Bedfordshire